Mapa No. 37: Valores facturados por provincia

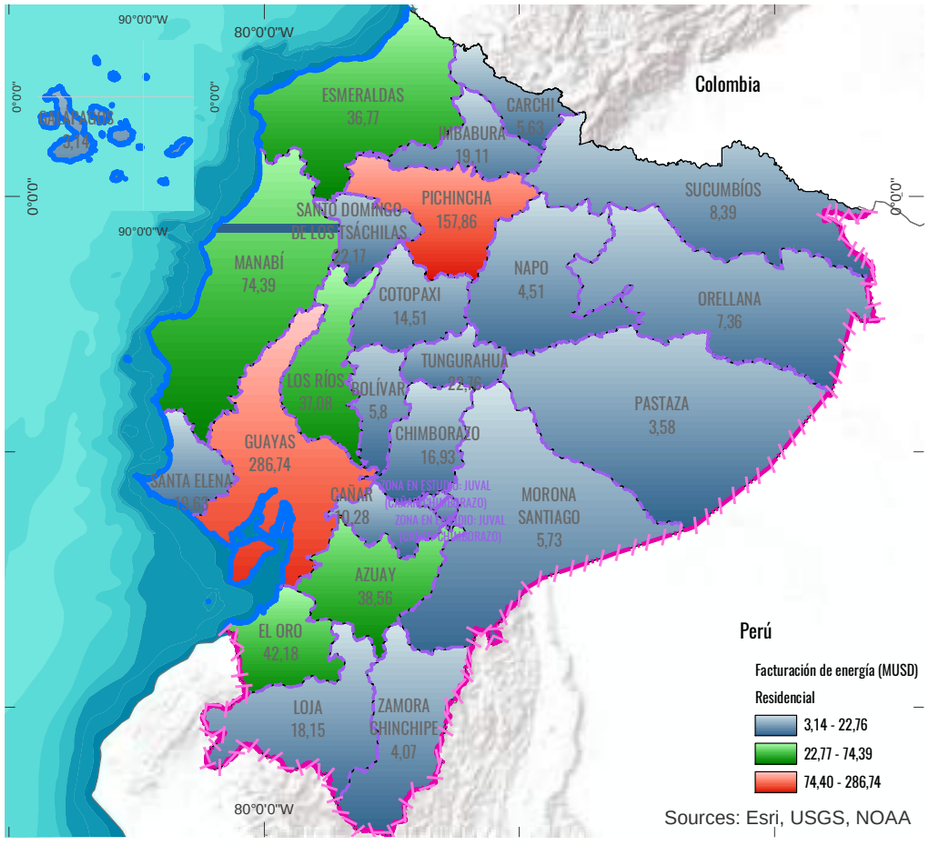

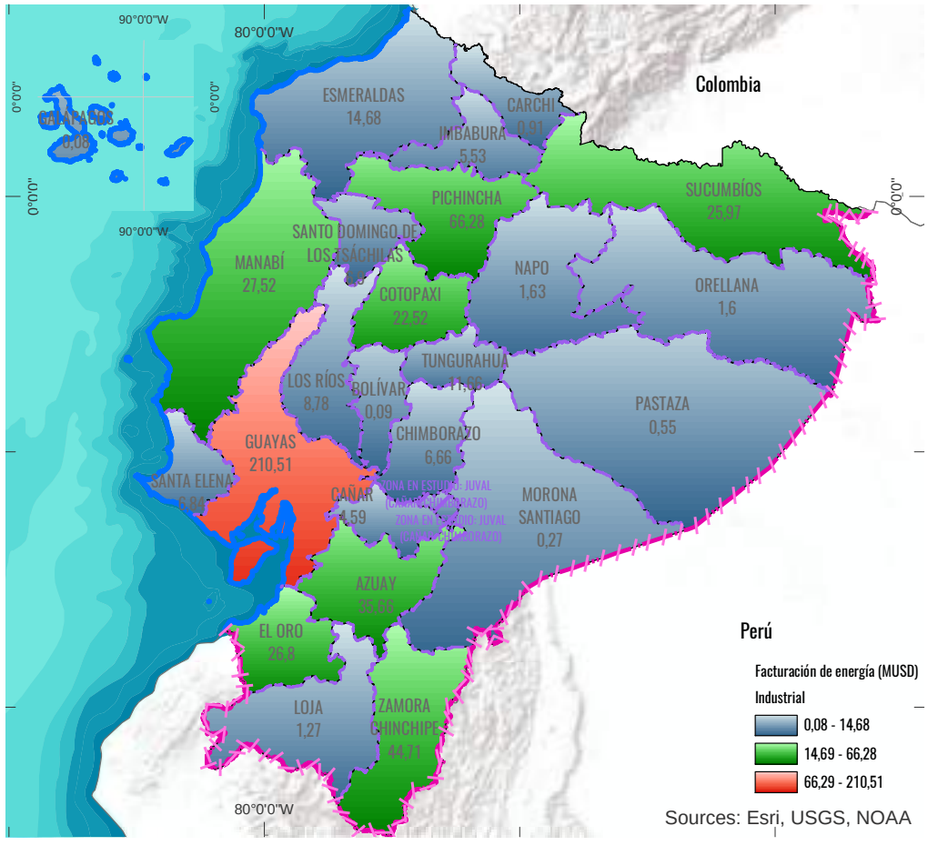

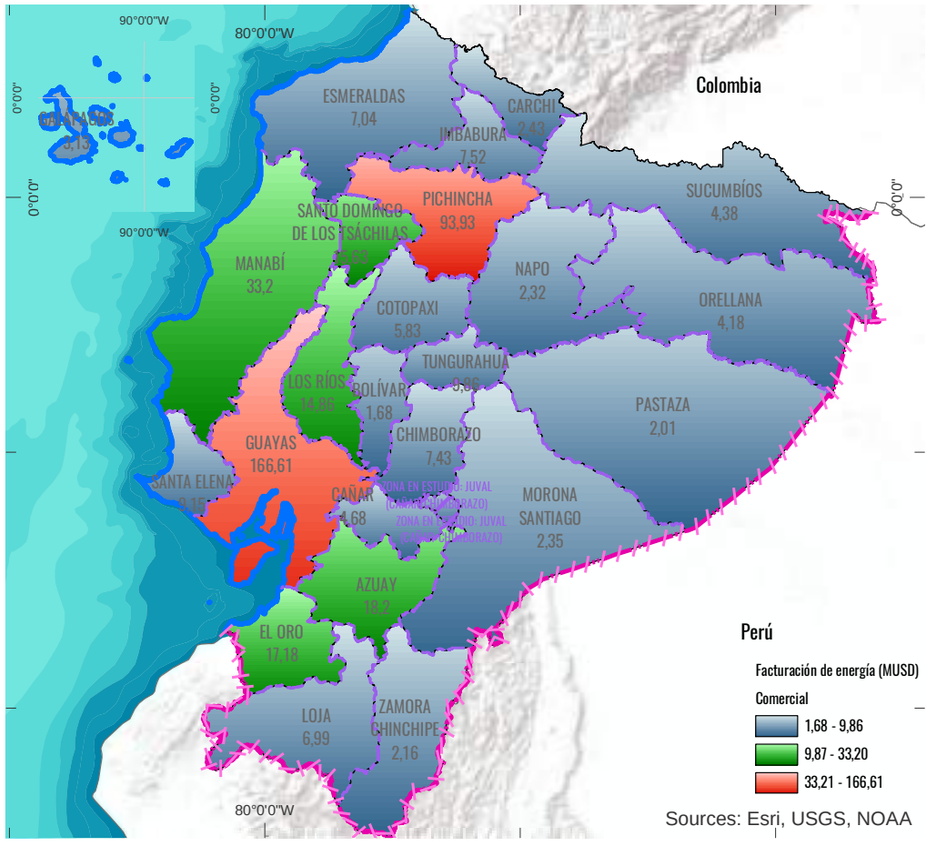

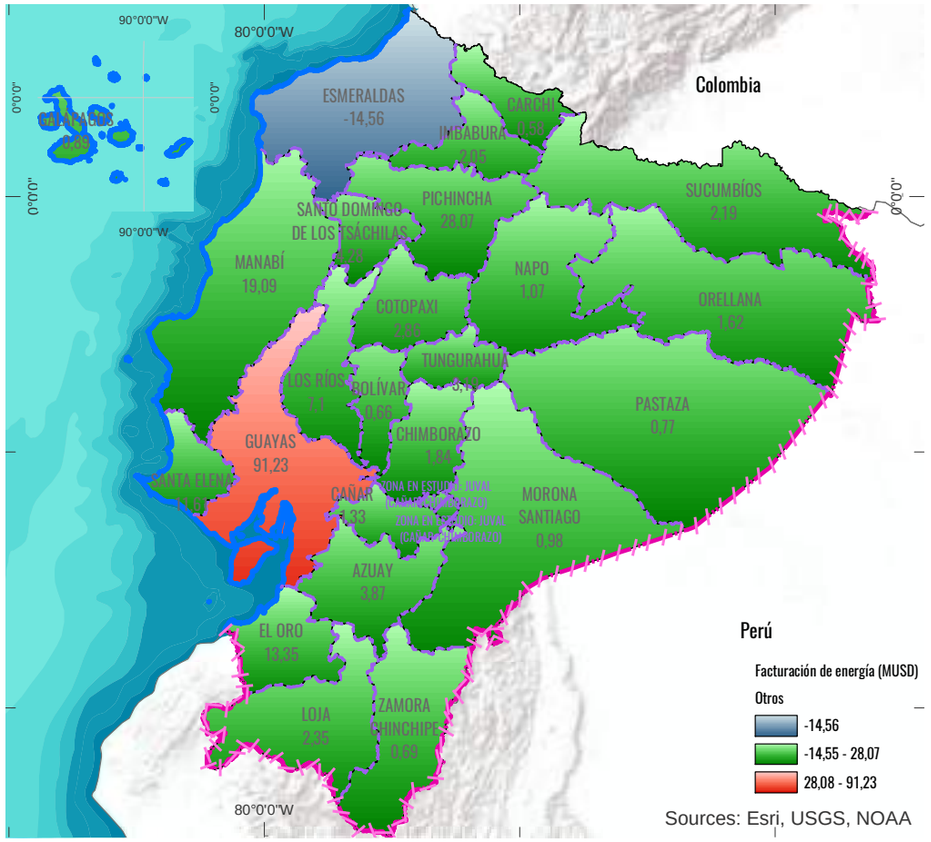

Fuente: Límites territoriales internos: CONALI, 2024, Cartografía temática: ARCERNNR, 2024, Fecha de elaboración: febrero, 2025

Proyección UTM, Datum WGS84 Zona 17 Sur